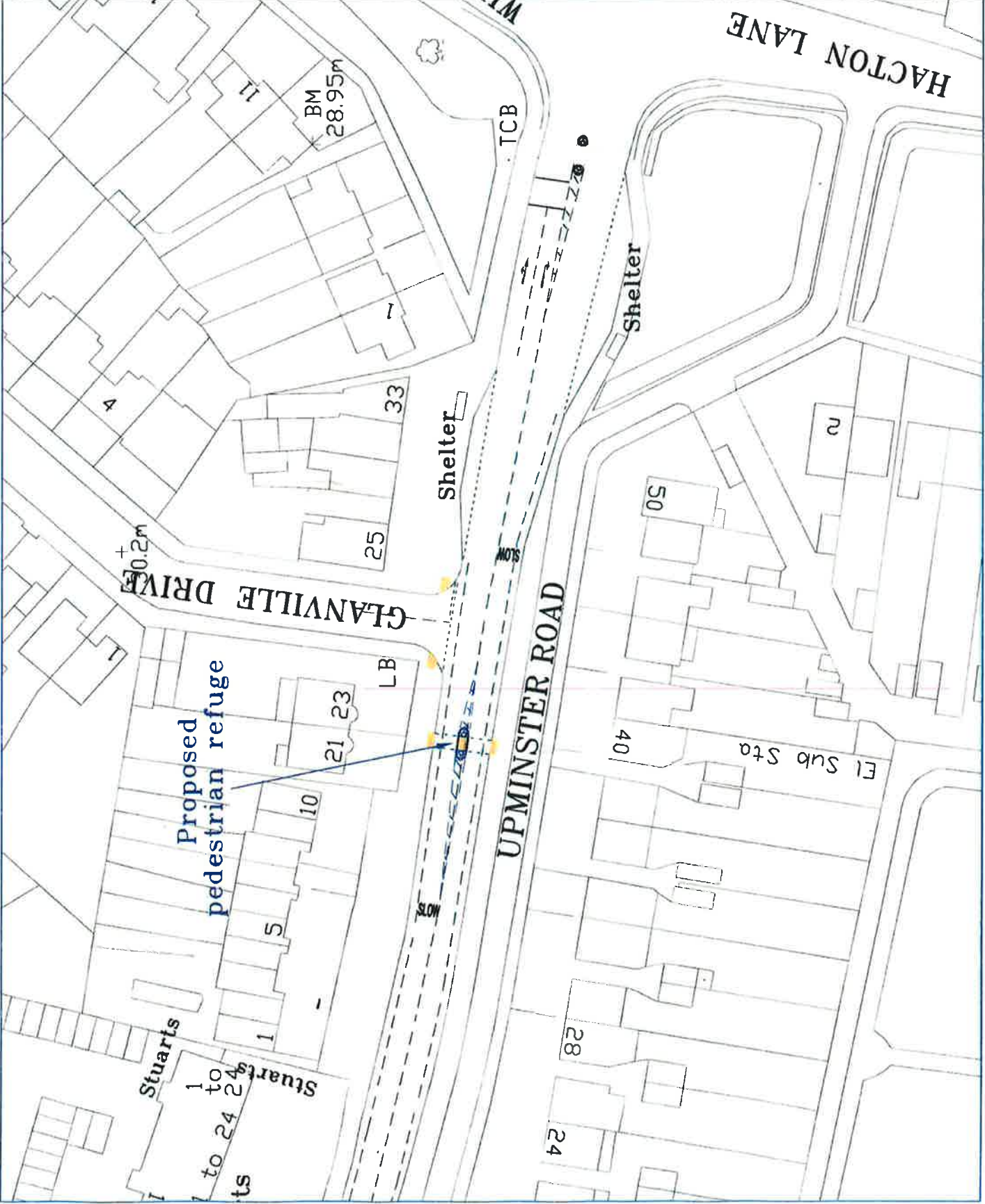


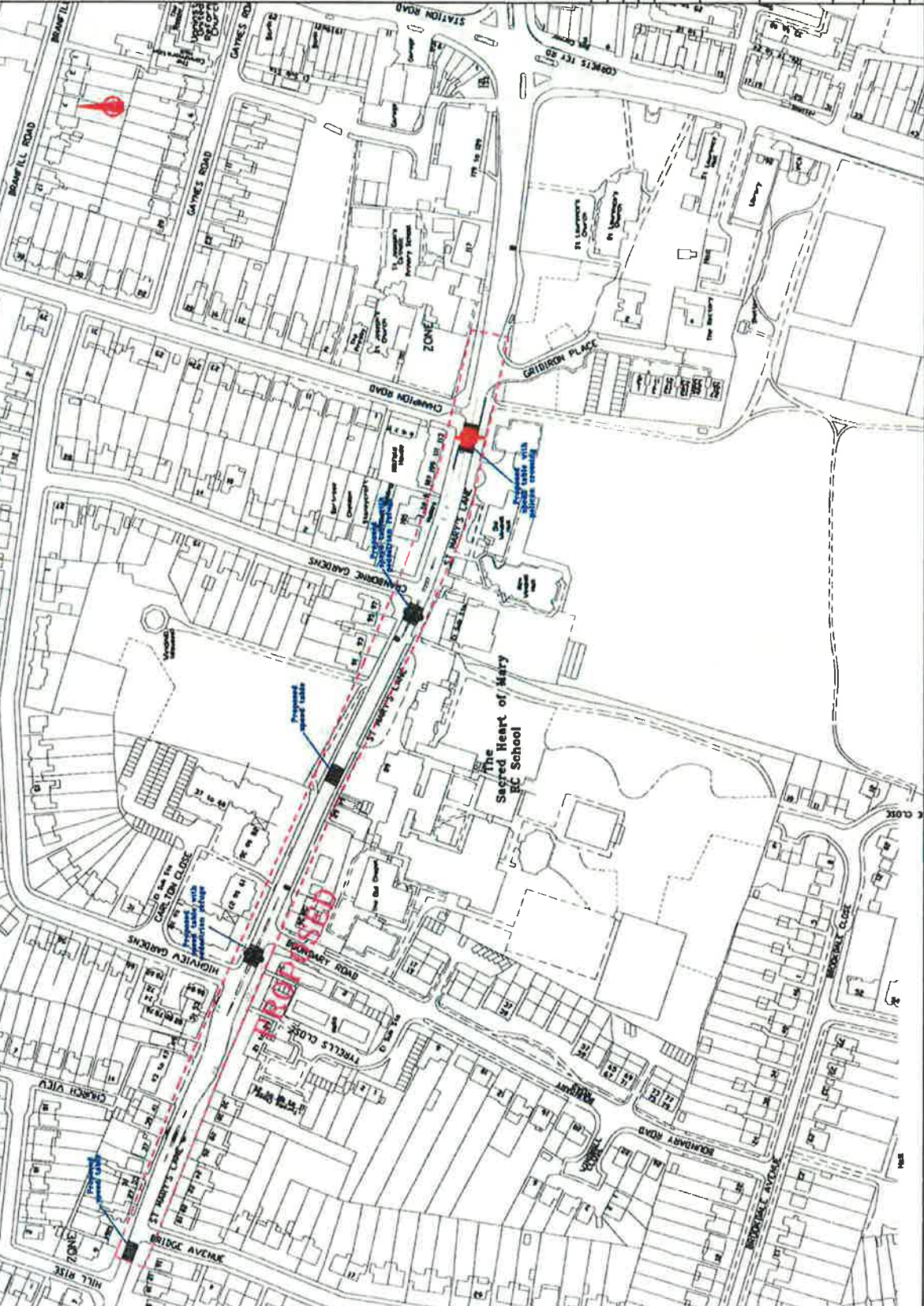
PURPOSE	PURPOSE
<p>FOR INFORMATION</p> <p>The drawings are to be used for the construction of the proposed scheme. The drawings are not to be used for any other purpose.</p> <p>It is the responsibility of the client to ensure that the proposed scheme complies with the relevant legislation and standards. The client should consult the relevant authorities for any necessary consents or permissions.</p> <p>It is the responsibility of the client to ensure that the proposed scheme complies with the relevant legislation and standards. The client should consult the relevant authorities for any necessary consents or permissions.</p>	<p>UPMINSTER ROAD</p> <p>ACCIDENT REDUCTION PROGRAMME</p> <p>PROPOSED</p> <p>PEDESTRIAN REFUGES</p>
<p>DATE</p> <p>15 DEC 15</p>	<p>DATE</p> <p>15 DEC 15</p>
<p>REVISION</p> <p>NO</p>	<p>REVISION</p> <p>NO</p>
<p>APPROVED BY</p> <p>DATE</p>	<p>APPROVED BY</p> <p>DATE</p>
<p>SCALE</p> <p>1:100</p>	<p>SCALE</p> <p>1:100</p>
<p>PROJECT NO</p> <p>15/0008/1</p>	<p>PROJECT NO</p> <p>15/0008/1</p>
<p>ISSUE</p> <p>1</p>	<p>ISSUE</p> <p>1</p>
<p>DATE</p> <p>15 DEC 15</p>	<p>DATE</p> <p>15 DEC 15</p>
<p>BY</p> <p>DATE</p>	<p>BY</p> <p>DATE</p>
<p>FOR</p> <p>DATE</p>	<p>FOR</p> <p>DATE</p>
<p>BY</p> <p>DATE</p>	<p>BY</p> <p>DATE</p>
<p>FOR</p> <p>DATE</p>	<p>FOR</p> <p>DATE</p>



PURPOSE
 ACCIDENT REDUCTION PROGRAMME
 HUMPED PELICAN CROSSING
 AND SPEED TABLES

NOTES
 1. The proposed humped pelican crossing and speed table are shown in red.
 2. The proposed humped pelican crossing and speed table are shown in blue.
 3. The proposed humped pelican crossing and speed table are shown in green.

REVISION	DATE	BY
A	2015	DEC
JOB TITLE		
ST MARY'S LANE ACCIDENT REDUCTION PROGRAMME HUMPED PELICAN CROSSING AND SPEED TABLES		
DRAWING TITLE		
HUMPED PELICAN CROSSING AND SPEED TABLES		
DRAWN BY		
VS		
CHECKED BY		
VS		
DATE		
DEC 15		
SCALE		
NTS		
DRAWING No		
Q0006/2		
SHEET SIZE A3 (297x420)		



Having
 CONSULTING ENGINEERS
 COMMERCIAL ASSOCIATES
 TRAFFIC ENGINEERING
 100-100 WINDYBUSH ROAD
 WINDYBUSH, DURHAM
 TEL: 0191 277 0000
 FAX: 0191 277 0001
 EMAIL: enquiries@having.co.uk

PURPOSE
 To provide a detailed plan of the proposed speed tables and pedestrian refuge at the junction of St Mary's Lane and Boundary Road, Havering.

NOTES

REVISIONS

NO.	DESCRIPTION	DATE
1	Issue for approval	Dec 15

JOB TITLE
 ST MARY'S LANE
 ACCIDENT REDUCTION PROGRAMME

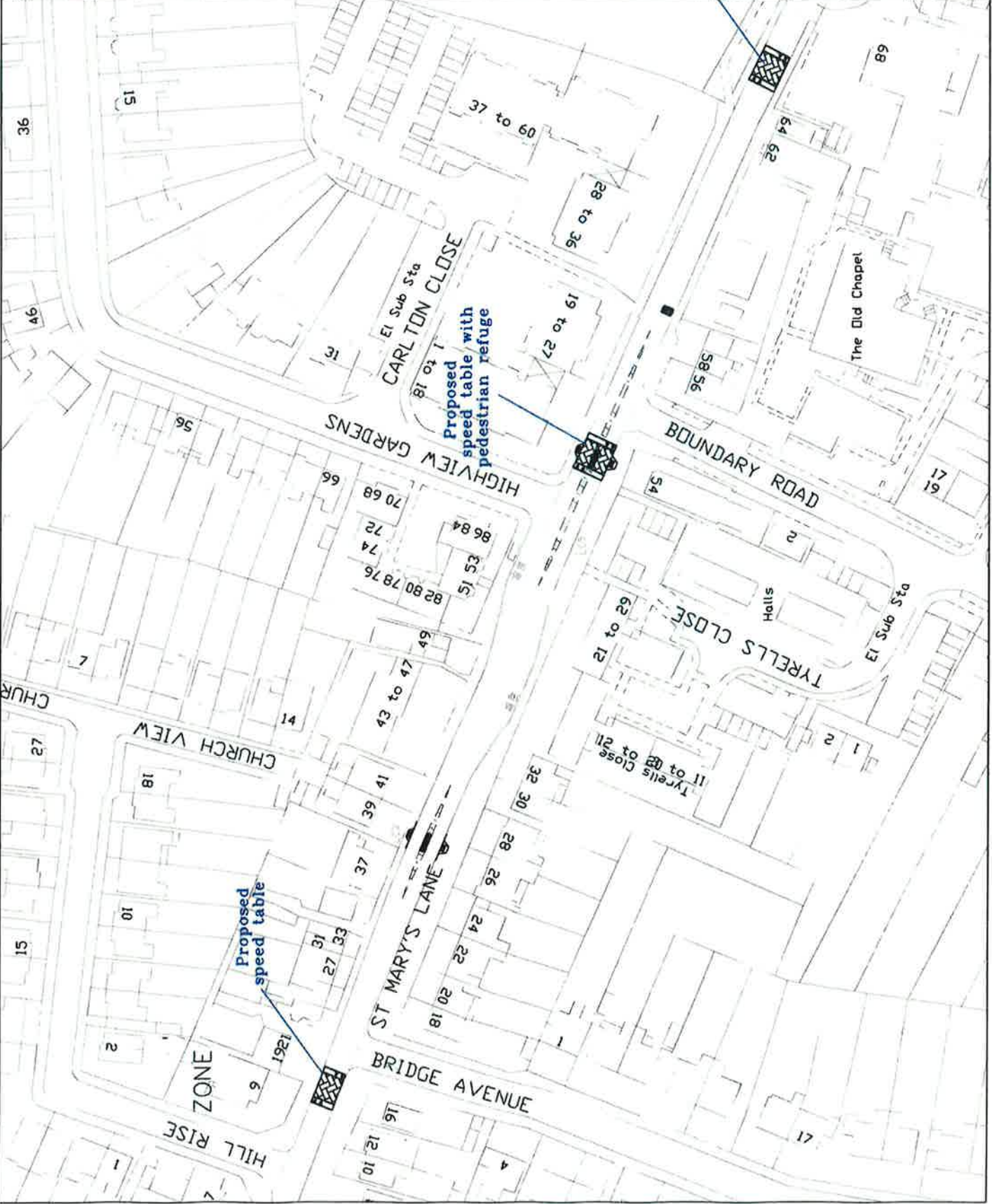
DRAWING TITLE
 PROPOSED
 HUMPED PELICAN CROSSING
 AND SPEED TABLES

Client: Havering Council
 100 Victoria Road, Havering, Essex, SS16 5JH
 Tel: 0206 8333333 Fax: 0206 8333333
 Email: info@havering.gov.uk

Drawn by: VS
Checked by: VS
Approved by: MP

Scale: 1:500
Date: DEC 15
NTS: [] DRAFT [] ISSUE

AD00 RST
 Drawing No: Q0006/3
 Sheet Size: A3 (297x420)



PURPOSE
 © COPYRIGHT
 This drawing is the property of the City of Havering and is not to be used for any other purpose without the written permission of the City of Havering.
 Based upon Ordnance Survey maps with the permission of the Controller of Her Majesty's Stationery Office. © Crown copyright. Reproduced with the permission of the Controller of Her Majesty's Stationery Office.

NOTES

DESIGNED BY	VS	DECIDED BY	VS	APPROVED BY	MP
SCALE	DATE	DATE	DATE	DATE	DATE
NTS	DEC 15	DEC 15	DEC 15	DEC 15	DEC 15
ACAD REF:—	PROJECT No.	000006/4	A		
Sheet Size: A3 (297x420)					

ST MARY'S LANE
ACCIDENT REDUCTION PROGRAMME
PROPOSED
HUMPED PELICAN CROSSING
AND SPEED TABLES

HAVERING
 Havering Borough Council
 Planning and Development
 Havering Gateway
 Havering Park
 Havering
 Essex
 SS16 5LH
 Tel: 0208 325 6000
 Fax: 0208 325 6001
 Email: planning@havering.gov.uk

